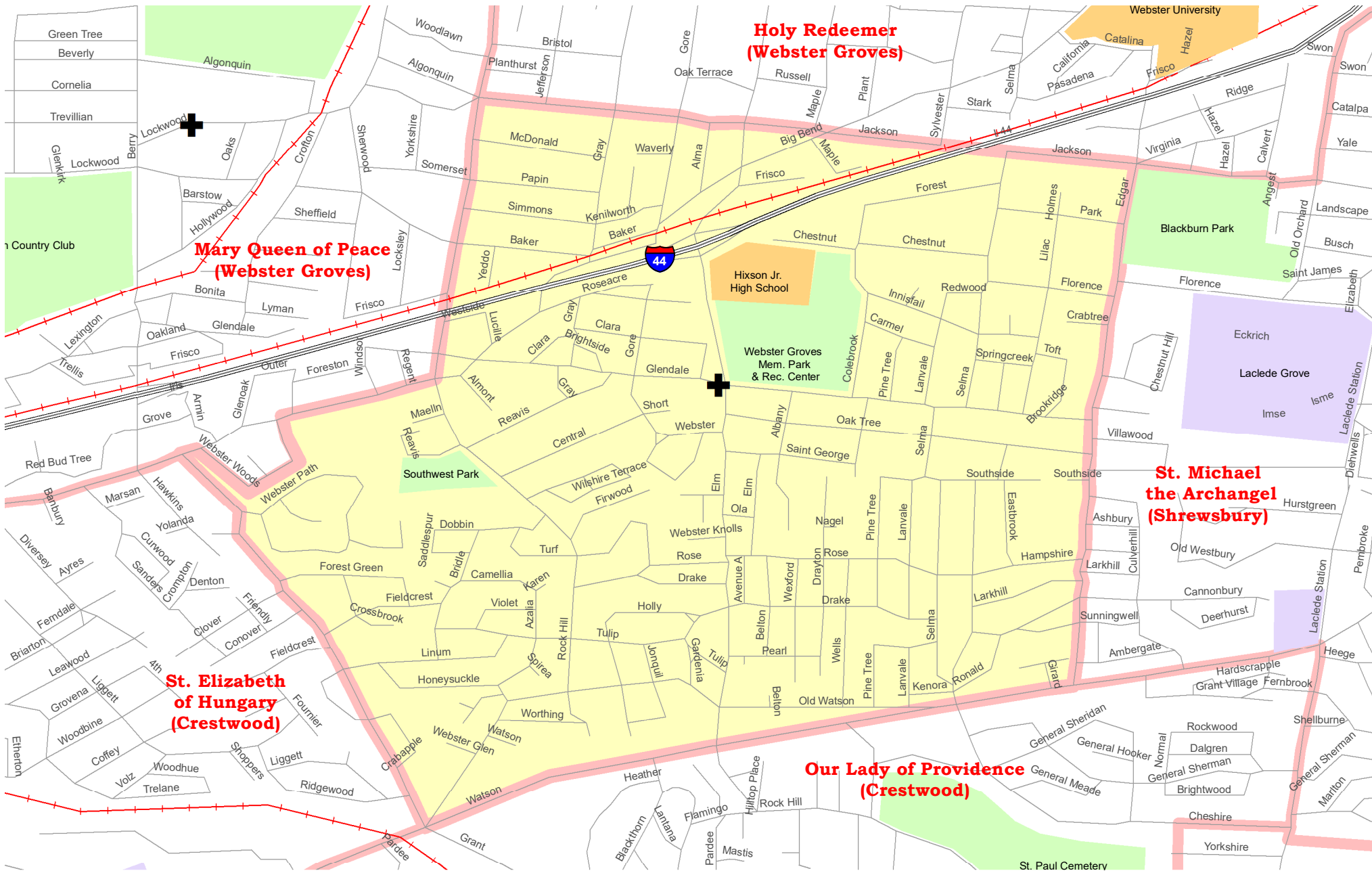

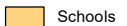










Annunciation (Webster Groves) Parish Boundary Map



- | | | | |
|---|---------------------------------|---|------------------------------------|
|  | Parish Boundaries |  | Schools |
|  | County Boundaries |  | Government, Industrial, Commercial |
|  | Rivers, Creeks |  | Territorial Parish Church |
|  | Railroad Tracks |  | Personal Parish Church |
|  | Parks, Golf Courses, Cemeteries |  | Mission, Chapel, Oratory or Shrine |