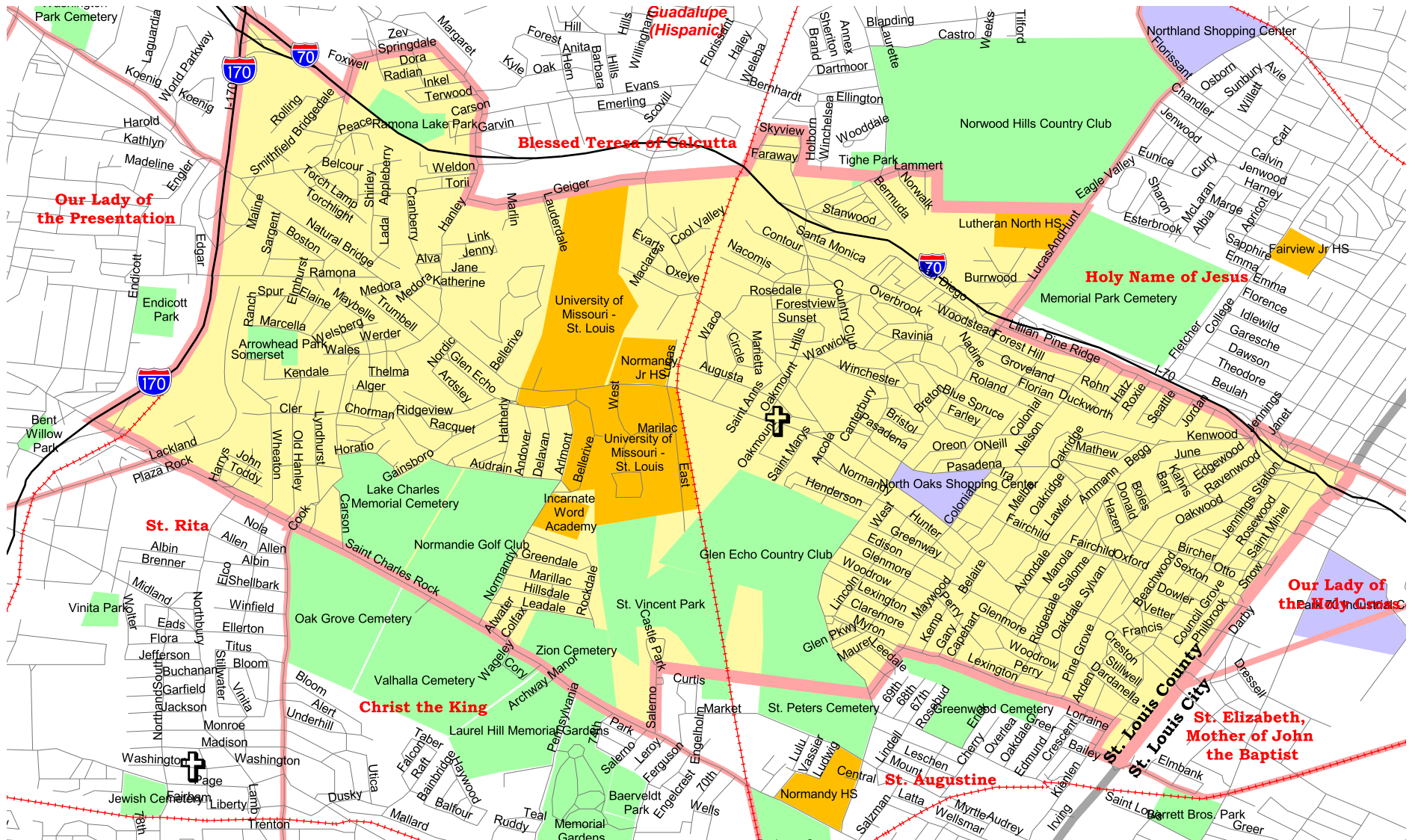












# St. Ann - Normandy Parish Map



- |   |                                 |   |                                    |   |                                    |
|---|---------------------------------|---|------------------------------------|---|------------------------------------|
|  | Parish Boundaries               |  | Parks & Golf Courses               |  | Territorial Parish Church          |
|  | County Boundaries               |  | Schools                            |  | Personal Parish Church             |
|  | Small Rivers, Creeks, & Streams |  | Government, Industrial, Commercial |  | Mission, Chapel, Oratory or Shrine |
|  | Railroad Tracks                 |   |                                    |   |                                    |