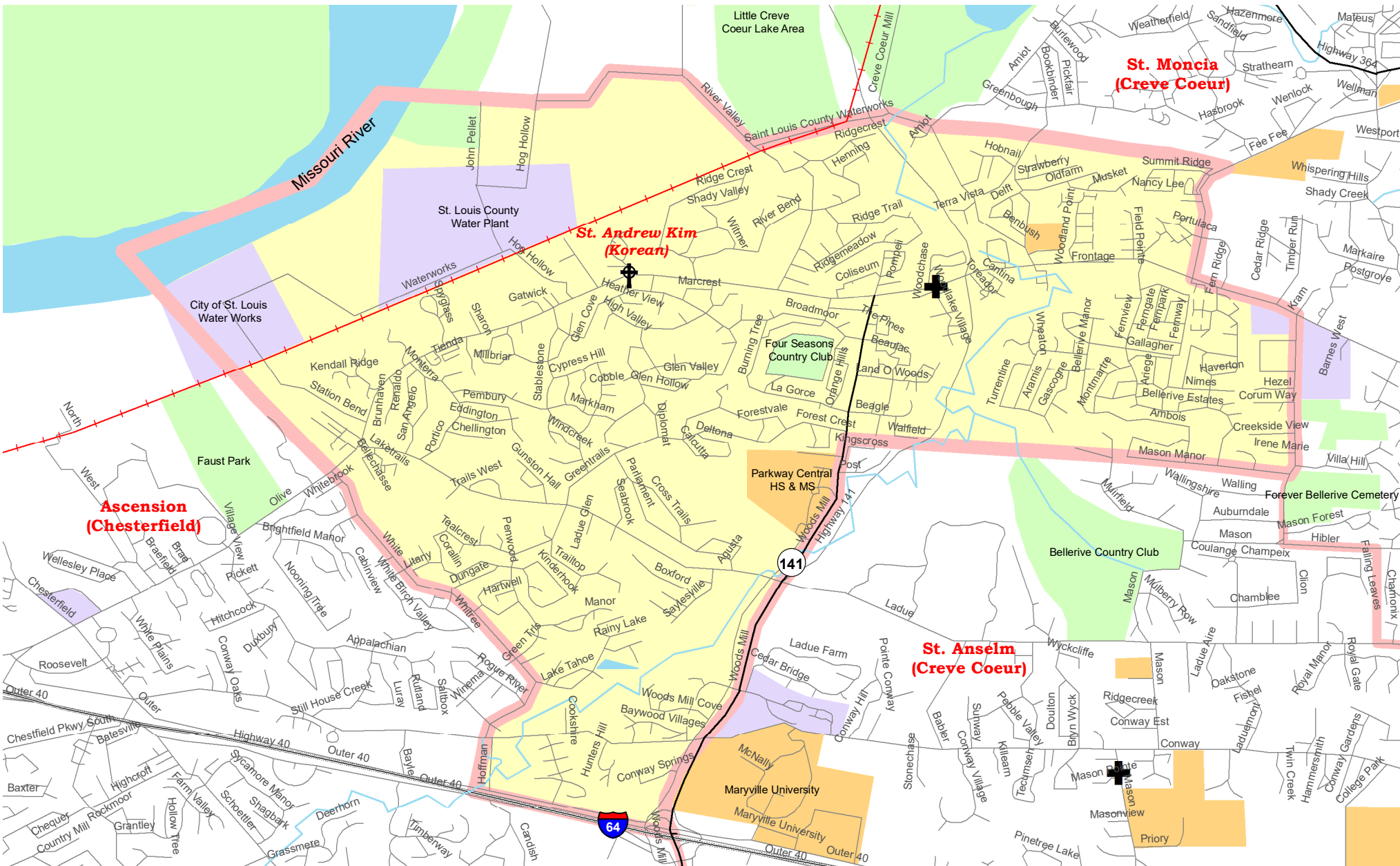












# Incarnate Word - Chesterfield Parish Boundary Map



- |                                                                                     |                                 |                                                                                       |                                    |
|-------------------------------------------------------------------------------------|---------------------------------|---------------------------------------------------------------------------------------|------------------------------------|
|  | Parish Boundaries               |  | Schools                            |
|  | County Boundaries               |  | Government, Industrial, Commercial |
|  | Rivers, Creeks                  |  | Territorial Parish Church          |
|  | Railroad Tracks                 |  | Personal Parish Church             |
|  | Parks, Golf Courses, Cemeteries |  | Mission, Chapel, Oratory or Shrine |